

**Kigali.ku ya 19 Gashyantare 2025**

**NSENGUMUKIZA Jean de Dieu**  
**UMURENGE WA GISOZI**  
**AKARERE KA GASABO**  
**UMUJYI WA KIGALI**  
**TEL (+250)784626605/784333691**  
**Email: [jdnsenga2009@gmail.com](mailto:jdnsenga2009@gmail.com)**

**Kuri Bwana Meya w'Umujyi wa KIGALI**

**Impamvu:** Gusaba kurenganurwa

Bwana Meya,

Mbandikiye iyi baruwa ngira ngo mbasabe ko mwandenganura mukankiranura n'umugore witwa NYIRABIGEGA Clementine wubatse fondation muri UPI yanjye (UPI 1/02/04/02/1095). Nagerageje kubigeza kuri Gitifu w'Umurenge wa Gisozi binyuze ku rwego rushinzwe Umutekano (RIB- Police station Gisozi), ariko ntibyashobotse gushyira mu bikorwa ibyo bari biyemeje, kuko ibi bikorwa byagombaga gusenywa ku ya 14/02/2025, ariko kugeza nubu ntibirakorwa.

Bwana Meya, Umuhesha w'Inkiko yaje kurangiza urubanza n<sup>o</sup> RPA00422/2023/TGI/GSBO maze ashyira mu bikorwa Fiche cadastrale naregeshejwe mu rukiko itagize aho ihuriye n'icyangombwa cy'ubutaka kiri muri UPI 1/02/04/1094 y'abitwa NKURUNZIZA Theoneste na NYIRABIGEGA Clementine, ndetse idahuye n'ibyo baregeye birimo cyane cyane ikirego cyo Kurandura amaborune.

Ku mugereka w'iyi baruwa harimo iyi fiche cadastrale yanditse ko iri muri UPI 1/02/04/02/1094. Iyi fiche cadastrale ikaba ifite inenge zikurikira:

- Borune n<sup>o</sup>2, 3 na 4 ziri muri UPI 1/02/04/02/1095 ari yo yanjye na Madamu (NSENGUMUKIZA Jean de Dieu & KAYIREBWA Rose). Muri izi Borune ziri ku gishushanyo usibye iya 2, izindi ntizahuraga n'igishushanyo. Fondation bubatse ihuza borne n<sup>o</sup>3 bateye bundi bushya, ariko ntihura na n<sup>o</sup>4 na yo bateye bushyashya. Bbanze kubihuza kugira ngo badasenywa inkingi 2 z'ibaraza,

- kuko iyo baza kuzisenya byabasabaga ko basenya n'inzu iri mu gikari ya NKURUNZIZA kuko borune n°5 byiswe ko iteye muri iyo nzu.
- Borune n°6 na yo iri imbere muri cloture y'amabati, inyuma ya cloture yanjye ya bloc ciment.
  - Borune n°7 na yo ikaba iri muri UPI 1/02/04/02/1096 y'umuturanyi witwa KAMANA Ignace.
  - Borune n°8 itari mu rugabano rwanjye na NKURUNZIZA Theoneste, nayo bakaba bakaba barayisanze mu gipangu cy'umuturanyi cyo hepfo ye, cy'uwitwa HISHAMUNDA Jean Nepo ubarizwa muri UPI 1/02/04/02/1301.
  - Ubwo borune n° 1,11,9 na 10 zo ku gishushanyo byo ntago twigeze tumenya aho zihereye kuko twari turangije kumenya ibitureba.
  - Iyi Fiche cadastrale ikaba yarakozwe na GATANAZI KAMALI Innocent (Tel 0782016249) hamwe na BENIMANA Sadate (Tel 0788485637), ariko bifashishije abakozi ba Company yabo nkuko byagaragajwe mu rubanza rw'abunzi b'Akagali, abo bakozi akaba ari surveyor UWINGABIYE Marie (Tel 0786531888/0784947099), surveyor UWIHANGANYE Philbert na surveyor NTAGANZWA Emmanuel ntafite aho babarizwa.

Murumva rero Borune n°4 banze kuyimurira mu nguni ya fondation bubatse, kuko bari kuba bahinduye igishushanyo mu gice cy'imbere, ariko nubundi igishushanyo cyarahindutse mu gice cy'inyuma kireba borune n° 5,6,7 na 8, kuko batigeze basenya inzu ya NKURUNZIZA Theoneste, igipangu cya HISHAMUNDA Jean Nepo, ndetse na cloture y'amabati yashyizweho nyuma na NKURUNZIZA Theoneste.

Bwana Meya, rero Umuheshawinkiko w'umwuga akaba yaransenyeye urugo rwanjye rwose, harimo na ho borune yasabwaga gutera zitagera, nkaba ntaramenya impamvu yabikoze atyo.

Mu gihe ngitegereje igisubizo cyanyu, mbaye mbashimiye Bwana Meya w'umujiyi wa Kigali, uburyo mudahwema kudukemurira neza ibibazo tubagejejeho.

  
**NSENGUMUKIZA Jean de Dieu**

# INYANBIKOMVUGO YO KURANGIRA UDUBANZA.

None kuwa 13 Ukwezi Kuri 2 Umwaka 2025

Nyirane M. UMULISA Josephine Umukha w'inkiko w'umwaga bushyamba ku itegeko N° 22/2018 ya kuwa 29/01/2018 yerekeye imibwano y'izabwacu, izubwacu, izubwacu n'izabwacu.

Hashyamba ku nyuma yo 48 n'iza 49 n'iza 60 y'itegeko no: 12/2013 ya kuwa 22/03/2013 yerekeye umwano w'abakoko (inkiko).

Bushyamba ku rwana RPO135/2022/ITB/GABO no kuwa 10/10/2023 na RPA 00422/2023/ITG/GABO no kuwa 17/10/2024 izo manya NKURUNZIZA thearite akaba yamaze umwano NENAMUKIZA Jean de Dieu ukubwabo zamaze itegeko.

Bushyamba ku nyuma ya 37 aho umukha wabwaga ko NENAMUKIZA Jean de Dieu akaba ibikoma bya umwano ya NKURUNZIZA thearite byajira ngo hakubwaga bane zabwaga.

akaba yamaze kubwaga bane izindi n'izindi z'abwaga yamaze muri izo manya akaba yamaze umwano.

None kuwa 13 Ukwezi Kuri 02 Umwaka 2025 ndi mu muryango wa Ntara, akagari ka Rubanga, umwaga wa Gashyamba akavuye ku Gashyamba, ndi kumwe n'inzego z'umutekano (Police) n'ubwaga banyaga zari mu kibwano ya NKURUNZIZA thearite ndetse dushinze bane aho yamaze bujya inkiko umukha wabwaga. hari bane yamaze gukomeza ku kumwe nibwo aho twanze gutanga icyo nkingi twacye imbere kubwaga ko yamaze umwano ibi bikomeza ndi kumwe na: n'umwaga wanyaga.

- ① NYIRAMUKIZA Cleonice (umwaga wa thearite) N. Chue (078866674)
- ② INZEGO Z'UMUTEKANO (Police)
- ③ GATAMBA KAMARI Innocent (Umwaga) (0782016249)
- ④ BENIMANA Sadata (Umwaga) (0788485637)
- ⑤ MUTESAYIRE Françoise (Umwaga wa Jean de Dieu aho twamaze umwaga) yamaze gutanga

NB: Nubwo umwaga NENAMUKIZA Jean de Dieu kuri phone no: 0784333631 amaze kubwaga ko yamaze umwano umukha wabwaga umwaga wanyaga.

M. UMULISA Josephine (Umukha w'inkiko)





**IBIRO BY'UMUHESHA W'INKIKO W'UMWUGA**  
**ME NGENDAHAYO Jean d'Amour**  
**TEL : 0785830457**  
**E-mail : ktngendahayo12@gmail.com**



**INYANDIKOMVUGO YEMEZA UKO IBINTU BIMEZE**

**(PROCES VERBAL DE CONSTAT)**

Umwaka w'ibihumbi bibiri na makumyabiri na makumyabiri na gatanu (2025) umunsi wa cumi na kane (14) w'Ukwezi kwa mutarama (01), ndi mu Karere ka Gasabo, Umurenge wa Gisozi, Akagari ka Ntora, nshingiye ku ngingo ya 225 y'itegeko numero 22/2018 ryo kuwa 29/04/2018 ryerekeye imiburanishirize y'imanza z'imbonezamubano, iz'ubucuruzi, iz'umurimo n'iz'ubutegetsí.

Ingingo ya 225 y'itegeko ryavuzwe haruguru igira iti : « Umuhesha w'inkiko afite ububasha bwo guhamya ibyabaye yiboneye abisabwe n'uwifuza ko bikorerwa inyandiko mvugo ». Njyewe NGENDAHAYO Jean d'Amour ndemeza ko

Dukurikije Fiche cadastrale bivugwa ko iri muri UPI 1/02/04/02/1094 yatanzwe na NKURUNZIZA Theoneste mu rukiko rw'ibanze rwa KIBAGABAG, dusanze :

- ibikorwa bya NSENGUMUKIZA Jean de Dieu agomba gukura mu kibanza cya NKURUNZIZA Theoneste bitaragaragajwe n'umucamanza kandi ubutaka bombi batuyemo za UPI zabo zinjiranamo.
- Dusanze kandi Bornes NKURUNZIZA Theoneste yateje uko ari 3, imwe yonyine ni yo yateye mu butaka bwe, nubwo na yo icyuma gipima kitayifata, ubwo ntiri ku gishushanyo
- Bornes ziteye imwe yonyine ni yo iri ku gishushanyo
- Bornes zidateye zigaragazwa n'igishushanyo, imwe yonyine ni yo ihura n'igishushanyo, aho batugaragarije ko yarihari ikarandurwa na WASAC bimura ityo y'amazi.
- Ahantu igishushanyo kigaragaza ko hari bornes, hatatu ni muri UPI ya NSENGUMUKIZA
- Bornes imwe yonyine ni yo igishushanyo gifata, ariko na ho NSENGUMUKIZA yahatanze nk'inzira, aho ni imbere y'irembo rye.
- Fiche cadastrale ya NKURUNZIZA Theoneste igera mu nzu ye iri mu gikari cya NSENGUMUKIZA, Jean de Dieu ikagaragaza bornes muri icyo nzu ye.
- Iyi Fiche cadastrale kandi yinjira muri cloture y'umuturanyi utuye muri UPI 1/02/04/02/1301, ikanafata ubutaka bw'umuturanyi we buri muri UPI 1/02/04/02/1096, ndetse n'ubwa NSENGUMUKIZA buri muri UPI 1/02/04/02/1095.

Tukanzura rero tuvuga ko Bornes zatewe na NKURUNZIZA Theoneste ndetse n'igishushanyo yahaye urukiko kitavugisha ukuri, bityo irangiza rubanza Ntirishoboka. Bikazaba byiza rero ubushinjacyaha busubiyemo dosiye bwahaye urukiko, y'uru rubanza kugira ngo ikirego NKURUNZIZA Theoneste aregamo NSENGUMUKIZA Jean de Dieu gikemurwe mu rwego rwo gukosoza imbibi z'ubutaka, aho kuba ikirego cy'imanza mpanabyaha

Bikoze none ku munsi, ukwezi, umwaka byavuzwe haruguru n'Umuhesha w'inkiko w'umwuga

**NGENDAHAYO Jean d'Amour**  
**Umuhesha w'inkiko w'umwuga**



REPUBLIC OF RWANDA



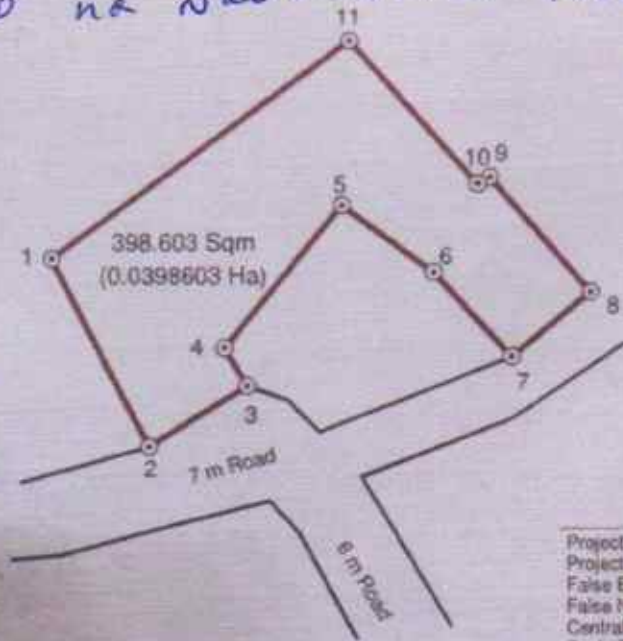
OFFICE OF THE REGISTRAR OF LAND TITLES  
KIGALI CITY  
Parcel Cadastral Plan

UPI: 1/02/04/02/1094    Owner: NKURUNZIZA Theoneste    Landuse: Residential  
District: Gasabo    Sector: Gisozi    Cell: Ruhango  
Area= 398.603 Sqm    Plan: As Per Abbutals    Survey Date: 10/03/2020  
Plan No:

Boundary Details

Section	Latitude	Longitude	From	To	Bearing	Dist.(m)
1	506342.29	4787893.52	1	2	152° 21' 40"	14.350
2	506348.92	4787890.44	2	3	158° 13' 14"	7.824
3	506359.59	4787884.93	3	4	124° 40' 26"	2.981
4	506354.04	4787887.48	4	5	039° 25' 58"	12.536
5	506362.03	4787897.14	5	6	124° 05' 47"	7.708
6	506368.73	4787892.62	6	7	137° 04' 14"	7.863
7	506373.59	4787886.56	7	8	150° 40' 18"	6.909
8	506378.93	4787891.24	8	9	218° 45' 14"	13.421
9	506372.06	4787899.98	9	10	241° 53' 32"	6.939
10	506371.24	4787899.84	10	11	317° 51' 18"	13.124
11	506362.99	4787908.30	11	1	233° 50' 12"	20.036

*fiche cadastrale y'impimbano naregeshejwe mu rukiko na NKURUNZIZA Theoneste*



Projected Coordinate System: ITRF\_2005  
Projection: Transverse Mercator  
False Easting: 500000.000  
False Northing: 5000000.000  
Central Meridian: 30.000  
Scale Factor: 0.9999  
Latitude of Origin: 0.000000  
Linear Unit: Meter

Scale : 1 : 250    0    3    6    9    12    15 Meters



Surveyed by:

Name:

Signature:

Date & Office:

*[Handwritten Signature]*

10/03/2020

OFFICIAL STAMP

Approved by :

District

Name:

Post:

Date & signature

**URWEGO RW'UMUBITSI W'IMPAPUROMPAMO Z'UBUTAKA**



UPI: 1/02/04/02/1095

**AMASEZERANO Y' UBUKODE BURAMBYE No. 1095GAS/GIS**

Hakurikijwe Itegeko N° 43/2013 ryo kuwa 16/6/2013 rigenga Ubutaka mu Rwanda n'iteka rya Minisitiri N° 001/2008 ryo kuwa 01/04/2008 rigena ibyubahirizwa n'ibikorikizwa mu gukodesha ubutaka;

HAGATI YA Repubulika y'u Rwanda, ihagarariwe n'Umubitsi w'Impapurompamo (ari we wiswe Umukode mu ngingo zikurikira) ku ruhande rumwe:

NA: Umuntu cyangwa abantu bakurikira (Wiswe cyangwa biswe Ukodesha mu ngingo zikurikira) ku rundi ruhande:

Amazina y'Ukodesha cyangwa y'Abakodesha	Nomero z'ibibaranga	Imigabane
1. NSENGUMUKIZA JEAN DE DIEU	1197680007515148	50%
2. KAYIREBWA ROSE	1197970127843084	50%
3.		
4.		
5.		
6.		
7.		
8.		
9.		
10.		

**Aderesi bahisemo kubarizwaho:**

Ubahagarariye: KAYIREBWA ROSE  
 Igihugu: RWANDA  
 Intara: KIGALI CITY  
 Akarere: GASABO

Umurenge: GISOZI  
 Akagali: MUSEZERO  
 Umudugudu: AMAREMBO

**BUMVIKANYE IBI BIKURIKIRA:**

**Ingingo ya 1:**

Ibyerekeye uburenganzira bw'ubukode burambye

Umukode ahaye Ukodesha uburenganzira bw'ubukode bw'igihe cy'imyaka 15 ku butaka burangwa n'ibi bikurikira:

Intara: KIGALI CITY  
 Akarere: GASABO  
 Umurenge: GISOZI  
 Akagali: RUHANGO  
 Umudugudu: NTORA

Nomero y'itibunza: 1095  
 Ubuso: 223sqm  
 Igihe buzatangirira: 05-Jun-2017  
 Igihe buzarangirira: 07-Jun-2032  
 icyo ubutaka bukoroshya:

ANNEX to Certificate of Registration of Emphyteutic Lease Title Page 3 of 3

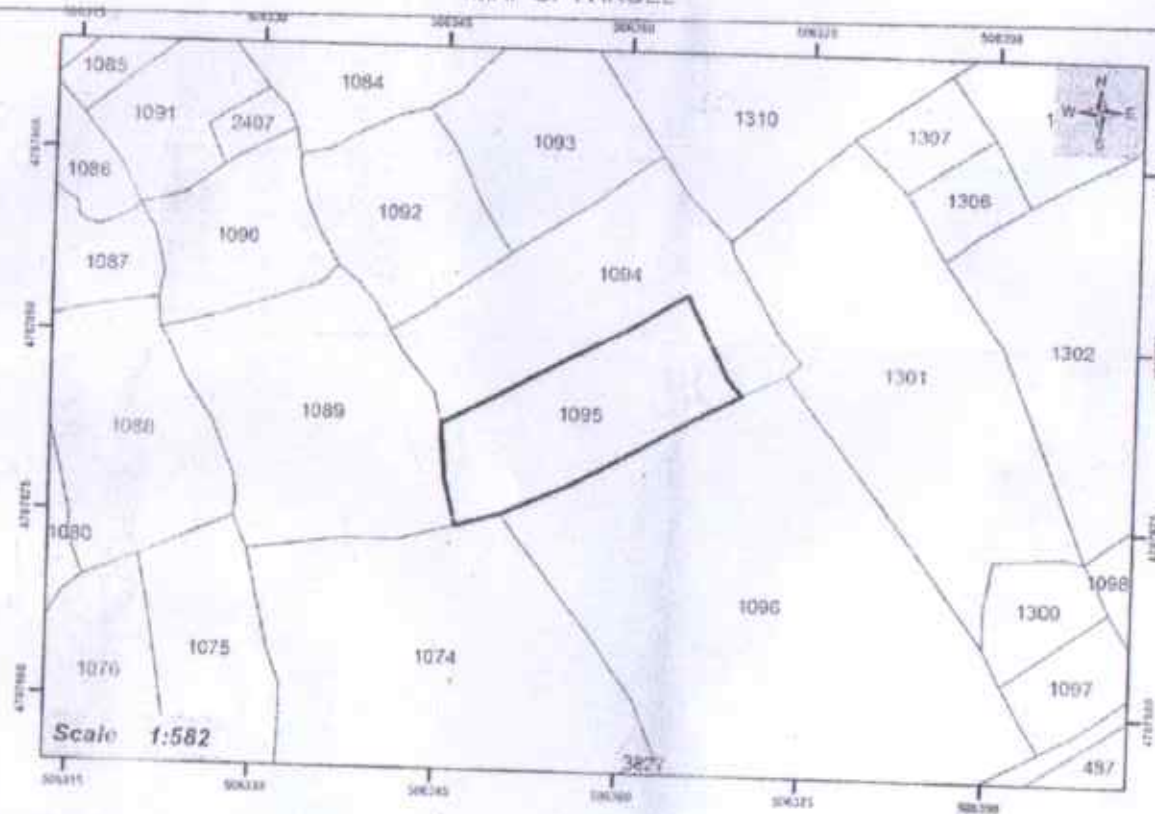
EXTRACT CADASTRAL PLAN

1095C

UPI: 1/02/04/02/1095

PROVINCE	KIGALI CITY	DISTRICT	GASABO	SECTOR	GISOZI	CELL	RUHANGO
----------	-------------	----------	--------	--------	--------	------	---------

MAP OF PARCEL



Notes

Parcel Map prepared based on General Boundaries Principle

Date	05-Jun-2017	REGISTRAR	POTHIN MUVARA	Signature	
------	-------------	-----------	---------------	-----------	--



REPUBLIC OF RWANDA



GASABO DISTRICT  
KIGALI CITY

*Fiche cadastrale ijyanywe  
n' icyangombwa  
cy' ubufata*

Parcel Cadastral Plan

UPI NO: 1095

Owner(s): NSENGUMUKIZA Jean de Dieu  
and KAYIREBWA Rose

EXISTING LAND USE: Residential

District: Gasabo

Sector: Gisizi

Cell: Ruhango

AREA: 223.638M<sup>2</sup>

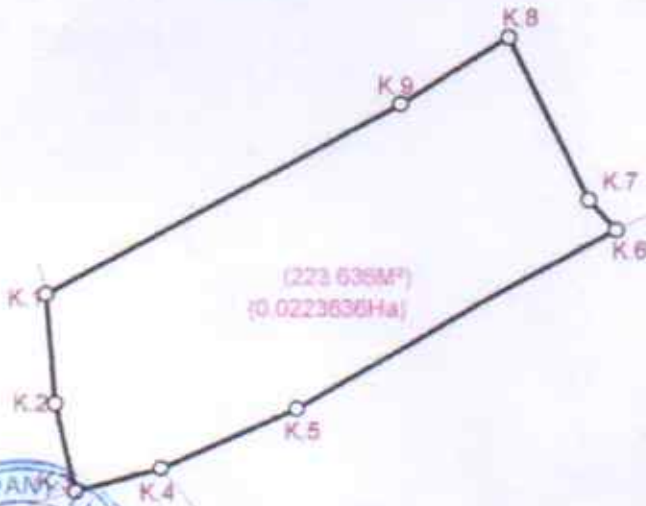
Plan: As Per Abbutsais

Survey Date:

Deed plan No:

Boundary details

Beacon	Easting(m)	Northing(m)	From	To	Bearing	Dist(m)
K.1	506345.15	4787882.84	K.1	K.2	175° 08' 07''	4.680
K.2	506345.54	4787878.17	K.2	K.3	166° 40' 35''	3.875
K.3	506346.44	4787874.40	K.3	K.4	074° 52' 33''	3.803
K.4	506350.11	4787875.40	K.4	K.5	066° 13' 04''	6.397
K.5	506355.96	4787877.98	K.5	K.6	060° 42' 04''	15.815
K.6	506369.75	4787885.71	K.6	K.7	317° 17' 25''	1.755
K.7	506368.56	4787887.00	K.7	K.8	333° 26' 05''	7.765
K.8	506365.09	4787893.95	K.8	K.9	238° 19' 30''	5.480
K.9	506360.43	4787891.07	K.9	K.1	241° 40' 37''	17.358



Projected Coordinate System: ITRF\_2005  
 Projection: Transverse Mercator  
 False Easting: 500000.00000000  
 False Northing: 5000000.00000000  
 Central Meridian: 30.00000000  
 Scale Factor: 0.99999000  
 Latitude Of Origin: 0.00000000  
 Linear Unit: Meter

Scale: 1:300



Name of Surveyor

*H. Main*

Signature

*[Handwritten Signature]*

Date and Stamp (with surveyor name)

*21/04/2021*

Official Seal

Approved by: \_\_\_\_\_ District

Name: \_\_\_\_\_

Post: \_\_\_\_\_

Date & Signature: \_\_\_\_\_

*[Blue official stamp]*

AKARERE; GASABO - 1-  
UMURANGE; GISOZI  
AKAGALI; RUHANGO  
UMUDUGU; NTORA

NTORA LE 08/04/2017

AMASEZERANO Y'UBUGURE  
BW'UBUN'INZU.

AYO MASEZERANO ATEYE ATYA:

INGINGO 1: Nyewe KALISA Vincent ufite I.D. 1195380000900088 muvishye inzu yanywe ifite n° 1055, itereraye mu murungu wa NTORA, akapali ka RUHANGO, umurungu wa GISOZI, akarere ka GASABO, umuryi wa KIGALI.

INGINGO 1: Iyo mu impuzwe na NSENGUMUKIZA Jean de Dieu ufite I.D. 1197680007515148 na KAYIREBWA ROSE ufite I.D. 1197970127843084 ubaye mu murungu wa MAREMBO, akapali ka MUSEZERO, akarere ka GASABO, UMURANGE wa GISOZI, UMURYI wa KAGALI.

INGINGO 3: Iyo mu ifite ubuho buwa n° 223 hakaba haruzwe amashyamba macyani asheshatu z' amashyamba (6000.000 frw), akaba yishye we cash.

INGINGO 4: Iyo babumvikanyeho byo bambi yanze muvishye.

- INGINGO 5: ABAGABO:
- BAMPIRE Beabura
  - HABIZAREMPE Vianney
  - ISAKAREMPE Imencht
  - NIYONZIMA Fidèle
  - UWAMAHORE Jeannette

- RUGIWA Théolobe
- SIBOMANA Abouelou
- NYIRABASINDI Thérèse
- NTEGEREJIMANA Claude
- BIZIMANA NYIKINKWASA



UGURISHI: NZENGI NIKIZA Jean de Dieu.  
 1197680007515448  
 na  
 KASREBWA Rosa  
 I.D: 1197970127843084

UGURISHI:  
 KALISA Vincent ufite: I.D  
 1195380000900088

ICYITONDERWA:

Dikorewe mumaso nyo Komite nyabwozi y' umushyamba aribo:

- Umukuru w' umushyamba NDAHIMANA Jean Bosco
- SINDIKUBWABA Elie
- MUKASHAKA Olivia

N.B: KALISA Vincent, akaba atabye amaze abiri nyo kwagurwa kuyiraho atampe inye amafishije ukweye kufariki ubuho bubakye ye (09/04/2014). Akaba abemerewe.



*Fiche cadastrale yanjye icyanga  
kumaze zerano y'ubugure*



REPUBLIC OF RWANDA

**Deed Plan**

<b>Parcel Owner(s)</b> NSENGUMUKIZA JEA DE DIEU KAYIREBWA ROSE		<b>Parcel Location</b>	
<b>UPI</b> 1/02/04/02/1095		<b>District</b> Gasabo	
<b>Planned Land Use / Zoning</b> Residential		<b>Sector</b> Gisozi	
<b>Plot developed: Yes or No?</b> YES		<b>Cell</b> Ruhango	
<b>Deed plan No</b> 1	<b>Area</b> 245 Sqm	<b>Village</b> Ntora	
		<b>Surveyed Date</b> 27 / 12 / 2024	

<b>Flat No</b>		<b>Condominium Survey</b>	<b>Unit No</b>		<b>Common Elements Area (Sqm)</b>	
<b>Floor No</b>			<b>Unit Area (Sqm)</b>		<b>Total Building Area</b>	
<b>Floor Area</b>			<b>Unit Area Ratio (%)</b>			
<b>Total Floor Area (Sqm)</b>						


**Boundary Details**

BEACON	Easting (X IN METERS)	Northing (Y IN METERS)	FROM	TO	Bearing	DIST (M)
B1	506360.44	4787877.34	B1	B2	319° 26' 39"	4.380
B2	506357.59	4787880.67	B2	B3	274° 02' 53"	7.607
B3	506350.01	4787881.21	B3	B4	336° 14' 25"	2.896
B4	506348.84	4787883.86	B4	B5	045° 46' 22"	18.248
B5	506361.92	4787896.58	B5	B6	126° 21' 21"	2.719
B6	506384.11	4787894.97	B6	B7	129° 07' 23"	8.791
B7	506370.93	4787889.43	B7	B8	136° 57' 43"	4.276
B8	506373.84	4787886.30	B8	B9	234° 32' 42"	9.978
B9	506365.72	4787880.51	B9	B1	238° 58' 15"	6.154



Projected Coordinate System: ITRF 2005  
 Projection: Transverse Mercator  
 False Easting: 500000.00000000  
 False Northing: 5000000.00000000  
 Central Meridian: 30.00000000  
 Scale Factor: 0.99990000  
 Latitude Of Origin: 0.00000000  
 Linear Unit: Meter

**SCALE: 1/350**



Legend

- ⊙ BEACONS
- ▭ PLOT

Surveyed by: NSHIMIYIMANA Jean Marie Vianney

Signature:



Date & Stamp: 27.12.2024

Approved by: CMO/GIS and Land Surveyor

Name:

Post: .....

Date & Signature :



